

Presque Isle Yacht Club

Wolverine Park Marina

Erie Maritime Museum


Harbor Place Development

E Front St

WEST FRONT STREET IMPROVEMENTS BY OTHERS

Front St

Grade Separated Intersection
(Bayfront Parkway Through Traffic Passes Below State Street)



UPMC Hamot

100 Peach Street

Peach St


100 State Street

W 2nd St

State St

LEGEND

- PROPOSED ROADWAY PAVING
- PROPOSED ROADWAY SHOULDER
- PROPOSED CONCRETE SIDEWALK
- PROPOSED CONCRETE CURB GUTTER / ISLAND
- PROPOSED CONCRETE BARRIER / RETAINING WALL
- PROPOSED TRUCK APRON
- PROPOSED DRIVEWAY ADJUSTMENT
- PROPOSED LANDSCAPED AREA
- PROPOSED IMPROVEMENTS BY OTHERS
- EXISTING SIDEWALK & BICYCLE PATH




SCALE IN FEET
0 50 100

Bayfront Parkway Improvements
PennDOT District 1-0
August 2022
CONNECTING ERIE'S WATERFRONT
PHASE 1

STATE STREET
IMPROVEMENTS



LOOKING NORTH TOWARDS DOBBINS LANDING



LOOKING NORTH ACROSS BAYFRONT PARKWAY TOWARDS DOBBINS LANDING



LOOKING EAST ACROSS STATE STREET TOWARDS HOLLAND STREET



LOOKING EAST FROM BAYFRONT BIKEWAY TOWARDS STATE STREET BRIDGE

Bayfront Parkway Improvements
PennDOT District 1-0
August 2022
STATE STREET
INTERSECTION



LOOKING SOUTH TOWARDS UPMC HAMOT HOSPITAL & 100 STATE STREET OFFICE BUILDING



LOOKING NORTH FROM BAYFRONT BIKEWAY



LOOKING WEST FROM BAYFRONT BIKEWAY



LOOKING EAST FROM BAYFRONT BIKEWAY